












**COOK SHIRE COUNCIL  
LAKELAND LOCAL PLAN MAP 1: FUTURE LAND USE INTENT**

- |   |   |
|---|---|
|  Residential expansion                    |  Gateway site                      |
|  Rural and light service industry         |  Green corridor                    |
|  Future heavy industry                    |  Indicative future road extensions |
|  Short-term accommodation/caravan park/RV |  Cadastral Boundary                |
|  Recreation/open space                    |  Road                              |
|  Recreation reserve                       |   |

**DRAFT**  
Discussion purposes only



**Disclaimer**  
While every care is taken to ensure the accuracy of this map, Cook Shire Council makes no representations or warranties about its accuracy, reliability, completeness or suitability for any particular purpose and disclaims all responsibility and all liability (including without limitation, liability in negligence) for all expenses, losses, damage (including direct or consequential damage) and costs which might incur as a result of the data being inaccurate or incomplete in any way and for any reason.  
© Copyright Cook Shire Council

**Cadastral Disclaimer**  
Despite the State of Queensland's best efforts, the Queensland Government makes no representations or warranties in relation to the information, and, to the extent permitted by law, exclude or limit all warranties relating to correctness, accuracy, reliability, completeness, or currency and all liability for any direct, indirect or consequential costs, losses, damages and expenses incurred in any way (including but not limited to that arising from negligence) in connection with any use of or reliance on the information.  
© The State of Queensland (2016)

Geocentric Datum of Australia 1994 (GDA94) - Map Grid of Australia - Zone



Date: 21/05/2018

Scale: 1:11,000 1 cm = 110 m (A3 Print)

