





COEN

	watercourse
	Cook Shire Council
	wetlands

This map (Watercourses Overlay) incorporates data which is Copyright Commonwealth of Australia 2003
 Custodian: Geoscience Australia
 Data: Global Map Australia 1M 2001
 Wetlands data supplied by EPA (24/2/2006)



**Cook Shire
 Planning Scheme**



**Watercourses and Wetlands
 Coen**

MAP 23

DATE: 20/4/2006	CAD FILE: TPS-A3-Watercourse Coen-V1.wor
SCALE: 1:100,000	drawn by: Cook Shire Survey Office

1 June 2007