





This map (Watercourses Overlay) incorporates data which is Copyright Commonwealth of Australia 2003
 Custodian: Geoscience Australia
 Data: Global Map Australia 1M 2001
 Wetlands data supplied by EPA (24/2/2006)

	watercourse
	Cook Shire Council
	wetlands



<h2>Cook Shire Planning Scheme</h2> 	<h2>Watercourses and Wetlands Laura and Lakeland</h2>	DATE: 20/4/2006 SCALE: 1:100,000	CAD FILE: TPS-A3-Watercourse L'land+Laura-V1.wor drawn by: Cook Shire Survey Office
	MAP 25		

1 June 2007