

State Heritage Places - Whole of Shire (map OM3.1)

Map ID	State Heritage Place Name	Register #
1	Alexandra Mine and Battery	600429
2	Annan River Bridge	600417
3	Coen Carrier Station (former)	601485
4	Collingwood Water Race	602257
5	Ebagoola Township and Battery	601858
6	Gordon's Mine and Mill	601860
7	Laura to Maytown Coach Road	600427
8	Maytown Township	602255
9	Musgrave Telegraph Station (former)	600431
10	Nuggety Gully Water Race and Chinese Camp	600426
11	Old Laura Homestead	602210
12	Palmer River Gold Company Dredge	601871
13	Raine Island Beacon	600432
14	Stone ruin at Lizard Island	600430
15	Stonyville Township, Water Race and Cemetery	600433
16	Wenlock Goldfield	601862
17	Wild Irish Girl Mine and Battery	600428

State Heritage Places - Cooktown (see map OM3.2)

Map ID	State Heritage Place Name	Register #
S1	Cook Shire Council Chambers	601535
S2	Cook Shire Hall	601704
S3	Cooks Monument and Reserve	601044
S4	Cooktown Cemetery	601147
S5	Cooktown Powder Magazine	600425
S6	Early Granite Kerbing and Channelling, Cooktown	601731
S7	Ferrari Estates Building	600422
S8	Gallop Botanic Reserve, incorporating Cooktown Botanic Gardens	601696
S9	Grassy Hill Lighthouse	601241
S10	James Cook Historical Museum	600423
S11	Jehovah's Witness Kingdom Hall	600424
S12	Mary Watson's Monument	600421
S13	Motor Inn Motel	600420
S14	Westpac Bank, Cooktown	600419





COOK SHIRE COUNCIL
PLANNING SCHEME
OVERLAY MAP

Character Overlay

Cook Shire

Legend


-  State Heritage Place
-  State Heritage Area

-  Cook Shire Boundary
-  Adjoining Local Governments
-  Lot Boundaries
-  Roads

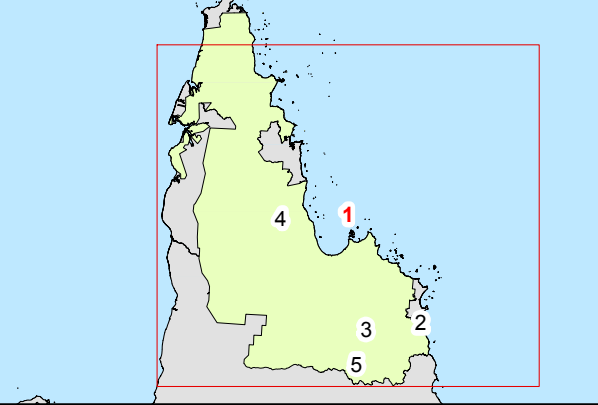
Disclaimer
While every care is taken to ensure the accuracy of this map, Cook Shire Council makes no representations or warranties about its accuracy, reliability, completeness or suitability for any particular purpose and disclaims all responsibility and all liability (including without limitation, liability in negligence) for all expenses, losses, damage (including direct or consequential damage) and costs which might incur as a result of the data being inaccurate or incomplete in any way and for any reason.
© Copyright Cook Shire Council

Cadastral Disclaimer
Despite the State of Queensland's best efforts, the Queensland Government makes no representations or warranties in relation to the information, and, to the extent permitted by law, exclude or limit all warranties relating to correctness, accuracy, reliability, completeness, or currency and all liability for any direct, indirect or consequential costs, losses, damages and expenses incurred in any way (including but not limited to that arising from negligence) in connection with any use of or reliance on the information.
© The State of Queensland (2016)

Geocentric Datum of Australia 1994 (GDA94) - Map Grid of Australia - Zone 55



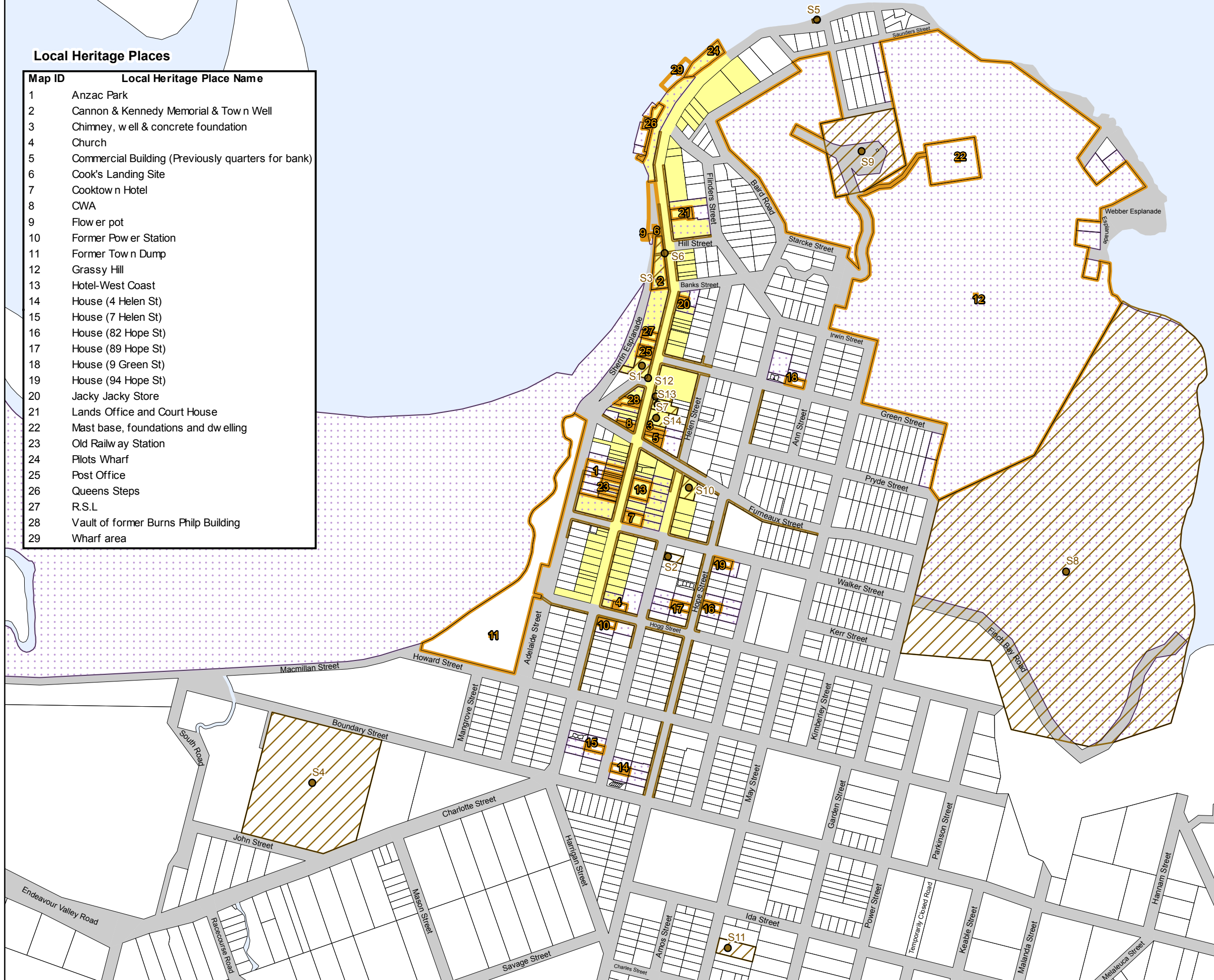
INDEX MAP



Overlay Map - OM3.1

Local Heritage Places

Map ID	Local Heritage Place Name
1	Anzac Park
2	Cannon & Kennedy Memorial & Town Well
3	Chimney, well & concrete foundation
4	Church
5	Commercial Building (Previously quarters for bank)
6	Cook's Landing Site
7	Cooktown Hotel
8	CWA
9	Flower pot
10	Former Power Station
11	Former Town Dump
12	Grassy Hill
13	Hotel-West Coast
14	House (4 Helen St)
15	House (7 Helen St)
16	House (82 Hope St)
17	House (89 Hope St)
18	House (9 Green St)
19	House (94 Hope St)
20	Jacky Jacky Store
21	Lands Office and Court House
22	Mast base, foundations and dwelling
23	Old Railway Station
24	Pilots Wharf
25	Post Office
26	Queens Steps
27	R.S.L
28	Vault of former Burns Philp Building
29	Wharf area



Character Overlay

Cooktown

Legend

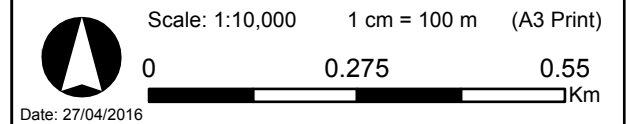
- State Heritage Place
- Local Heritage Place
- ▨ State Heritage
- ▭ Local Heritage Area
- ▤ Adjoining Local Heritage Places
- Neighbourhood Character

- ▭ Cook Shire Boundary
- ▭ Adjoining Local Governments
- ▭ Lot Boundaries
- ▭ Roads

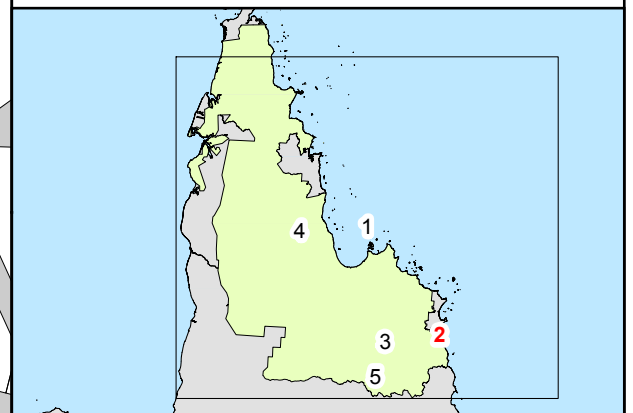
Disclaimer
While every care is taken to ensure the accuracy of this map, Cook Shire Council makes no representations or warranties about its accuracy, reliability, completeness or suitability for any particular purpose and disclaims all responsibility and all liability (including without limitation, liability in negligence) for all expenses, losses, damage (including direct or consequential damage) and costs which might incur as a result of the data being inaccurate or incomplete in any way and for any reason.
© Copyright Cook Shire Council

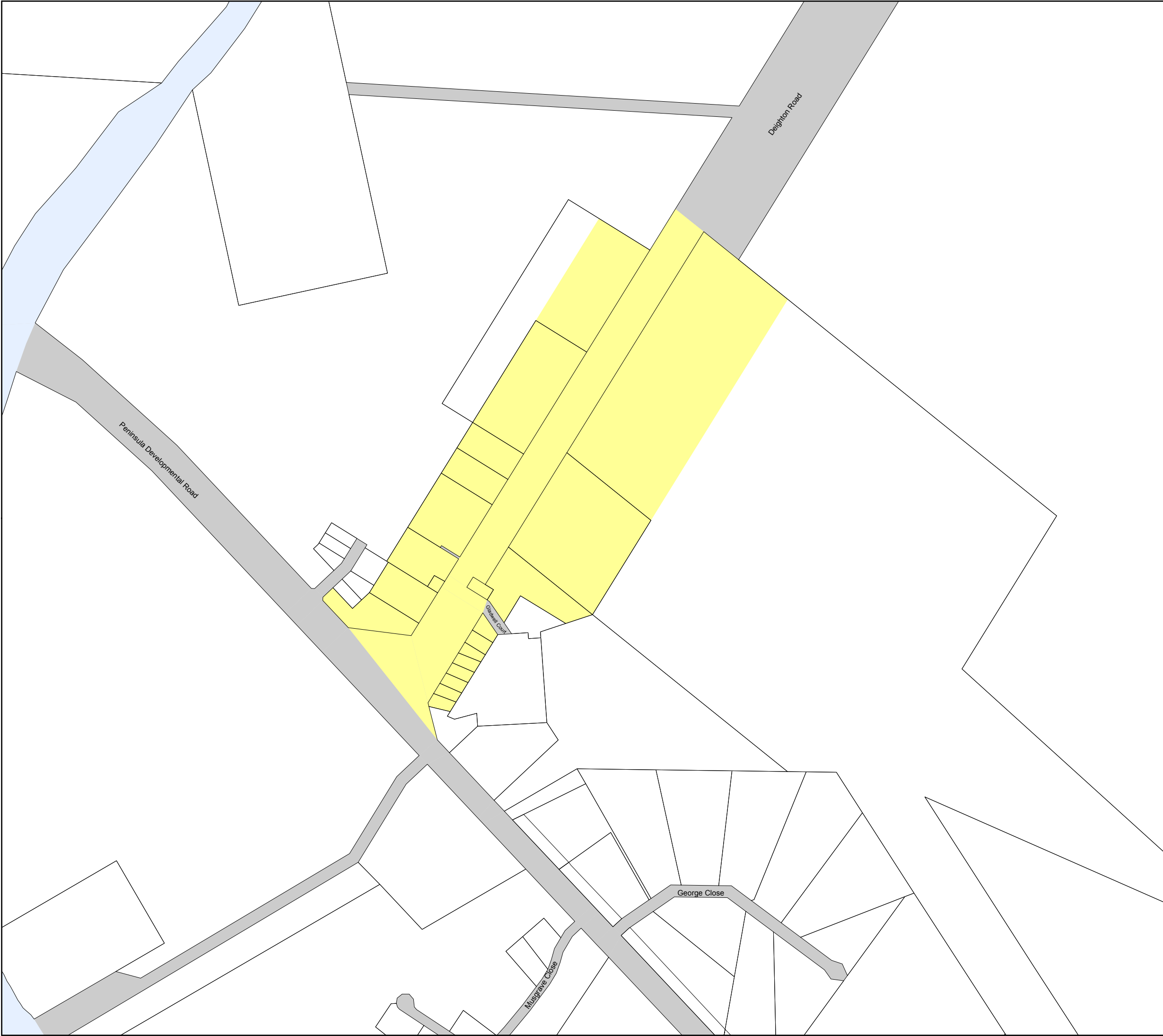
Cadastral Disclaimer
Despite the State of Queensland's best efforts, the Queensland Government makes no representations or warranties in relation to the information, and, to the extent permitted by law, exclude or limit all warranties relating to correctness, accuracy, reliability, completeness, or currency and all liability for any direct, indirect or consequential costs, losses, damages and expenses incurred in any way (including but not limited to that arising from negligence) in connection with any use of or reliance on the information.
© The State of Queensland (2016)

Geocentric Datum of Australia 1994 (GDA94) - Map Grid of Australia - Zone 55



INDEX MAP






Character Overlay

Laura

Legend

 Neighbourhood Character

 Cook Shire Boundary

 Adjoining Local Governments


 Lot Boundaries

 Roads

Disclaimer
While every care is taken to ensure the accuracy of this map, Cook Shire Council makes no representations or warranties about its accuracy, reliability, completeness or suitability for any particular purpose and disclaims all responsibility and all liability (including without limitation, liability in negligence) for all expenses, losses, damage (including direct or consequential damage) and costs which might incur as a result of the data being inaccurate or incomplete in any way and for any reason.
© Copyright Cook Shire Council

Cadastral Disclaimer
Despite the State of Queensland's best efforts, the Queensland Government makes no representations or warranties in relation to the information, and, to the extent permitted by law, exclude or limit all warranties relating to correctness, accuracy, reliability, completeness, or currency and all liability for any direct, indirect or consequential costs, losses, damages and expenses incurred in any way (including but not limited to that arising from negligence) in connection with any use of or reliance on the information.
© The State of Queensland (2016)

Geocentric Datum of Australia 1994 (GDA94) - Map Grid of Australia - Zone 55



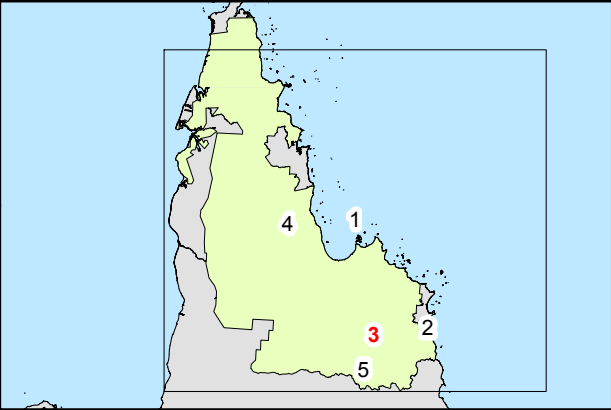
Scale: 1:6,000 1 cm = 60 m (A3 Print)

0 0.15 0.3

Km

Date: 21/04/2016

INDEX MAP



Overlay Map - OM3.3

Character Overlay

Coen

Legend

-  State Heritage Place
-  State Heritage Area
-  Neighbourhood Character

-  Cook Shire Boundary
-  Adjoining Local Governments
-  Lot Boundaries
-  Roads

Disclaimer
While every care is taken to ensure the accuracy of this map, Cook Shire Council makes no representations or warranties about its accuracy, reliability, completeness or suitability for any particular purpose and disclaims all responsibility and all liability (including without limitation, liability in negligence) for all expenses, losses, damage (including direct or consequential damage) and costs which might incur as a result of the data being inaccurate or incomplete in any way and for any reason.
© Copyright Cook Shire Council

Cadastral Disclaimer
Despite the State of Queensland's best efforts, the Queensland Government makes no representations or warranties in relation to the information, and, to the extent permitted by law, exclude or limit all warranties relating to correctness, accuracy, reliability, completeness, or currency and all liability for any direct, indirect or consequential costs, losses, damages and expenses incurred in any way (including but not limited to that arising from negligence) in connection with any use of or reliance on the information.
© The State of Queensland (2016)

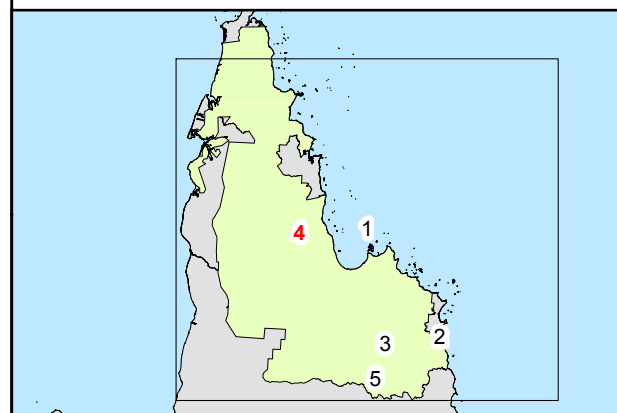
Geocentric Datum of Australia 1994 (GDA94) - Map Grid of Australia - Zone 54

Scale: 1:5,000 1 cm = 50 m (A3 Print)

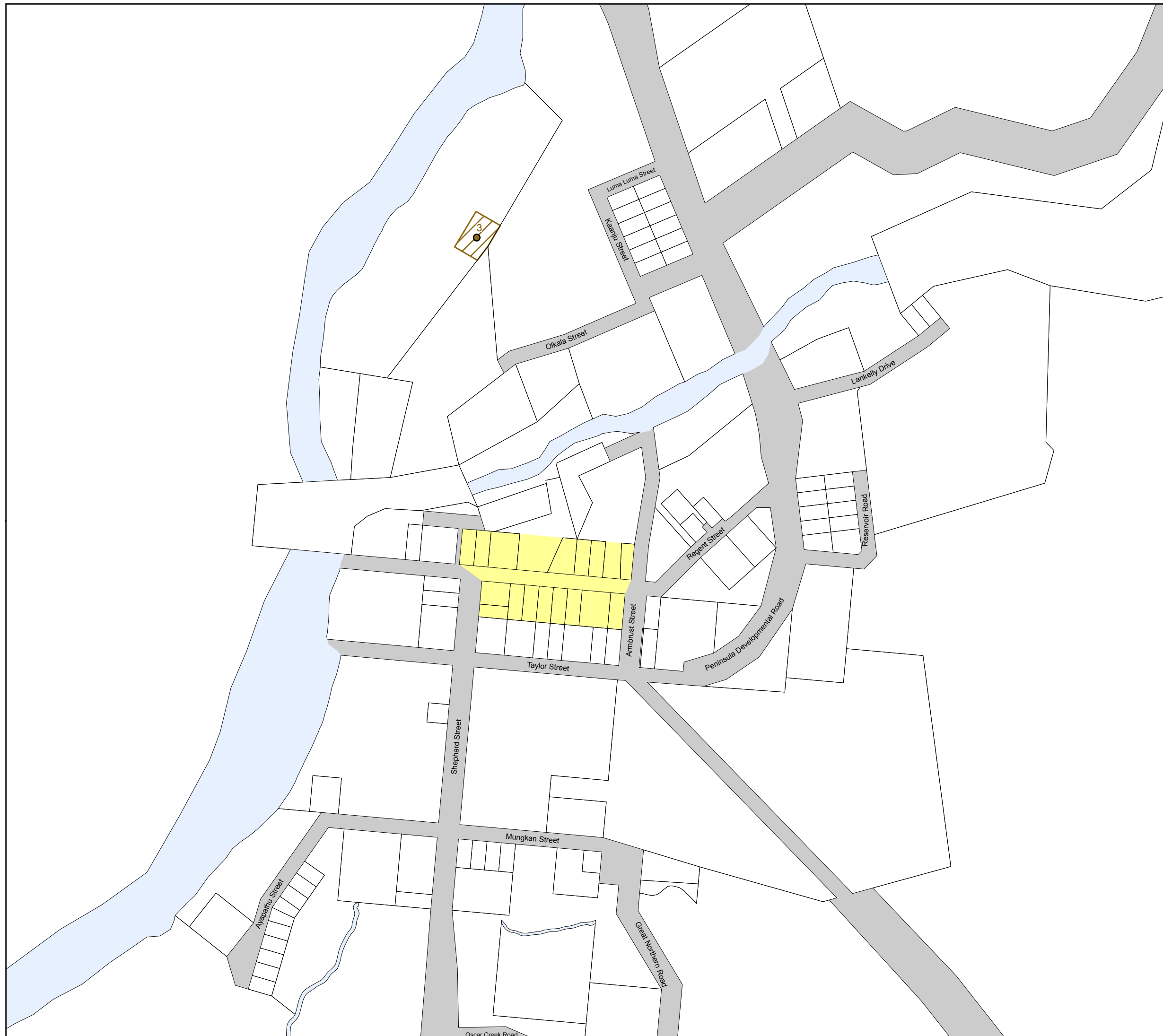
0 0.125 0.25 Km

Date: 21/04/2016

INDEX MAP






Overlay Map - OM3.4



Character Overlay

Maytown

Legend

-  State Heritage Place
-  State Heritage Area
-  Neighbourhood Character

-  Cook Shire Boundary
-  Adjoining Local Governments
-  Lot Boundaries
-  Roads

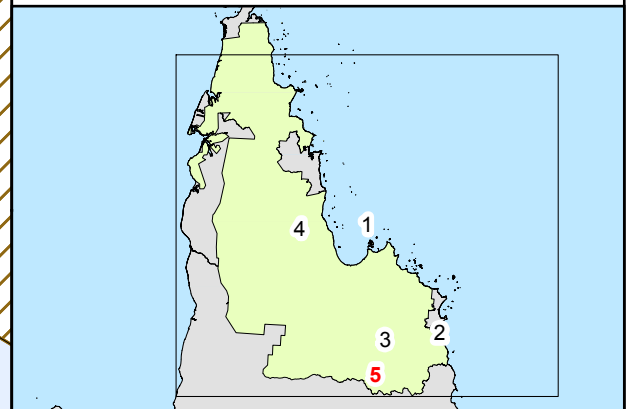
Disclaimer
While every care is taken to ensure the accuracy of this map, Cook Shire Council makes no representations or warranties about its accuracy, reliability, completeness or suitability for any particular purpose and disclaims all responsibility and all liability (including without limitation, liability in negligence) for all expenses, losses, damage (including direct or consequential damage) and costs which might incur as a result of the data being inaccurate or incomplete in any way and for any reason.
© Copyright Cook Shire Council

Cadastral Disclaimer
Despite the State of Queensland's best efforts, the Queensland Government makes no representations or warranties in relation to the information, and, to the extent permitted by law, exclude or limit all warranties relating to correctness, accuracy, reliability, completeness, or currency and all liability for any direct, indirect or consequential costs, losses, damages and expenses incurred in any way (including but not limited to that arising from negligence) in connection with any use of or reliance on the information.
© The State of Queensland (2016)

Geocentric Datum of Australia 1994 (GDA94) - Map Grid of Australia - Zone 55

Scale: 1:10,000 1 cm = 100 m (A3 Print)
0 0.275 0.55
Km
Date: 21/04/2016

INDEX MAP



Overlay Map - OM3.5