







0 150 300
metres

	WATERFRONT LEASE WITHIN THE TOWNSCAPE CHARACTER OVERLAY
	TOWNSCAPE
	WATERFRONT



<p>Cook Shire Planning Scheme</p> 	<p>Cooktown Townscape Character Overlay</p>	<p>DATE: 19/4/2006</p>	<p>CAD FILE: TPS-A3-Ckt-W'front+ Townscape-V3.wor</p>
		<p>SCALE: 1:5,000</p>	<p>drawn by: Cook Shire Survey Office</p>

MAP 16

1 June 2007