


Scenic Amenity Overlay

Cooktown

Legend



 Scenic Amenity

 Cook Shire Boundary  Adjoining Local Governments
 Lot Boundaries  Roads

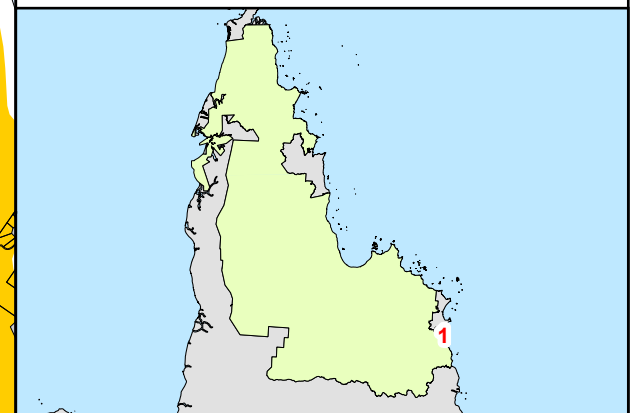
Disclaimer
 While every care is taken to ensure the accuracy of this map, Cook Shire Council makes no representations or warranties about its accuracy, reliability, completeness or suitability for any particular purpose and disclaims all responsibility and all liability (including without limitation, liability in negligence) for all expenses, losses, damage (including direct or consequential damage) and costs which might incur as a result of the data being inaccurate or incomplete in any way and for any reason.
 © Copyright Cook Shire Council

Cadastral Disclaimer
 Despite the State of Queensland's best efforts, the Queensland Government makes no representations or warranties in relation to the information, and, to the extent permitted by law, exclude or limit all warranties relating to correctness, accuracy, reliability, completeness, or currency and all liability for any direct, indirect or consequential costs, losses, damages and expenses incurred in any way (including but not limited to that arising from negligence) in connection with any use of or reliance on the information.
 © The State of Queensland (2016)

Geocentric Datum of Australia 1994 (GDA94) - Map Grid of Australia - Zone 55

Scale: 1:20,000 1 cm = 200 m (A3 Print)
 
 Date: 13/04/2016

INDEX MAP



Overlay Map - OM9.1

