

Sheet Number	Sheet Name	Issue
A01	Site Plan	4
A02	Demolition Works	6
A03	Floor Plans	3
A04	Site Elevations	3
A05	Site Elevations	3

COOK SHIRE COUNCIL

DIGITALLY STAMPED

APPROVED PLAN

Development Application: Development Permit for a Material Change of Use - Short-term Accommodation & Tourist Park and Operational Works (roadworks)

Lot: Lot 1 A3024

Referred to in Cook Shire Council's Decision Notice (AD2025/0006812)

Approval Date: 28 October 2025

Application Number: DA/4926



COOK SHIRE COUNCIL

DIGITALLY STAMPED

APPROVED PLAN

Development Application:

Development Permit for a Material Change of Use - Short-term Accommodation & Tourist Park and Operational Works (roadworks)

Lot:

Lot 1 A3024

Referred to in Cook Shire Council's Decision Notice (AD2025/0006812)

Approval Date:

28 October 2025

Application Number:

DA/4926







COOK SHIRE COUNCIL

DIGITALLY STAMPED

APPROVED PLAN

Development Application:

Development Permit for a Material Change of Use - Short-term Accommodation & Tourist Park and Operational Works (roadworks)

Lot:

Lot 1 A3024

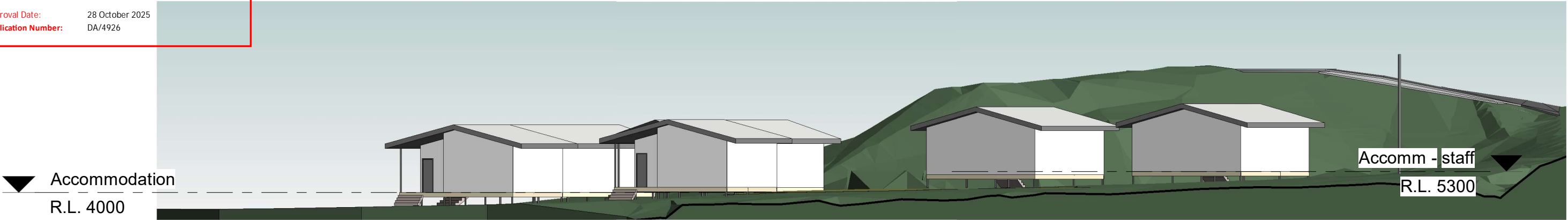
Referred to in Cook Shire Council's Decision Notice (AD2025/0006812)

Approval Date:

28 October 2025

Application Number:

DA/4926



North Elevation

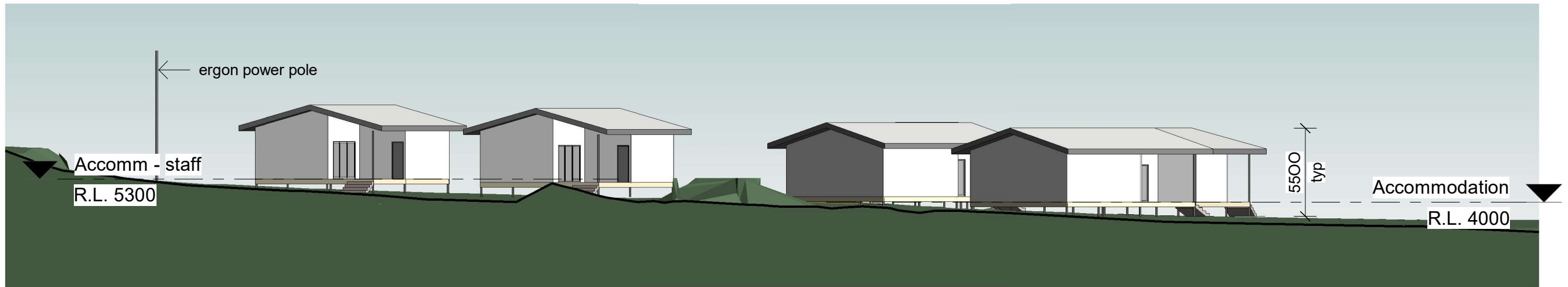
1 : 250



East Elevation

1 : 250





## South Elevation

1 : 250

COOK SHIRE COUNCIL

DIGITALLY STAMPED  
APPROVED PLAN

**Development Application:** Development Permit for a Material Change of Use - Short-term Accommodation & Tourist Park and Operational Works (roadworks)

**Lot:** Lot 1 A3024

**Referred to in Cook Shire Council's Decision Notice (AD2025/0006812)**

**Approval Date:** 28 October 2025

**Application Number:** DA/4926



## West Elevation

1 : 250

Bloomfield Development - Lot 1 Residential

A05 Site Elevations

24063

West Street, Bloomfield, Ayton, Qld Trailfinders

1 : 250

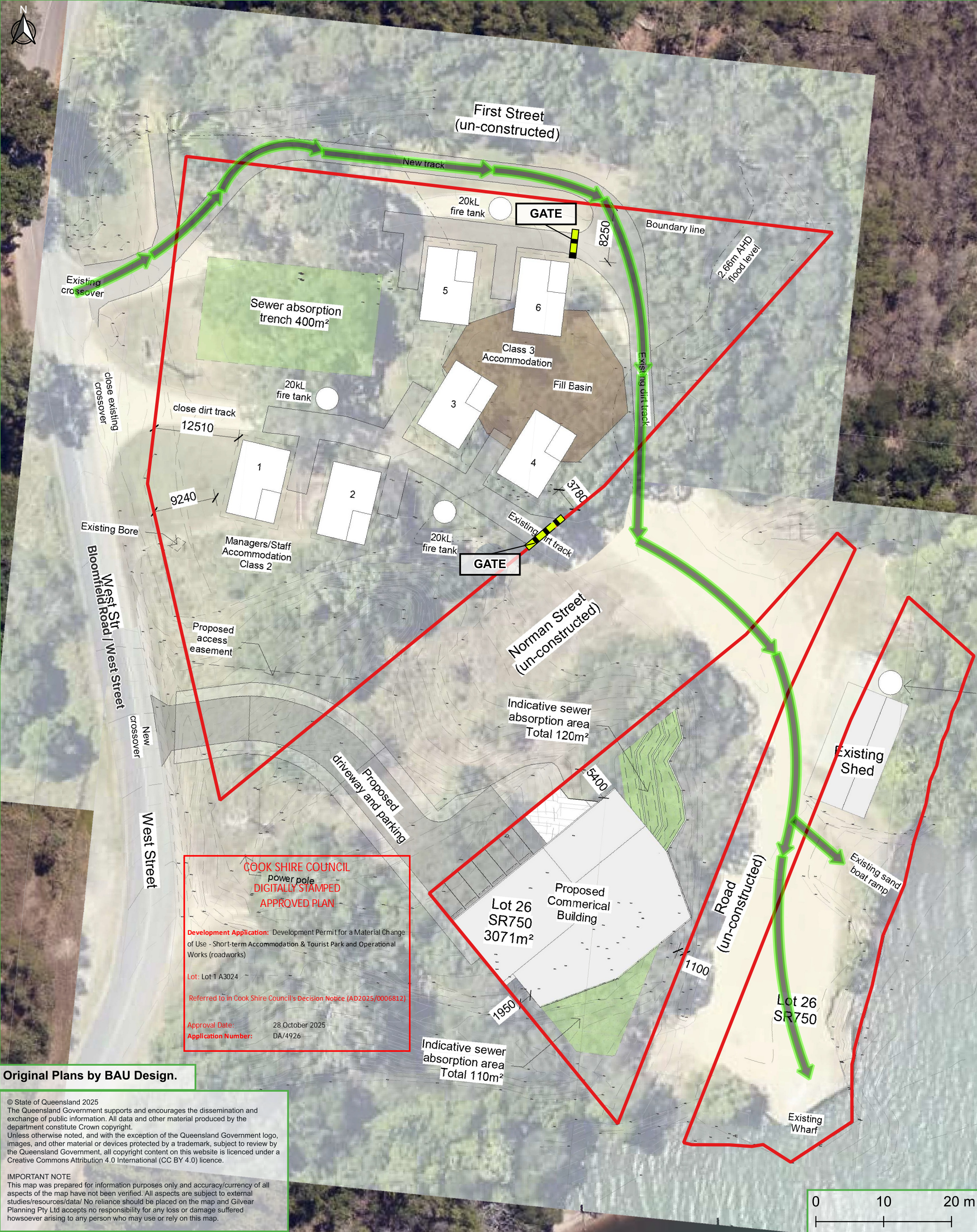
21/05/2025 Issue 3

**bau design**  
architects

M 0403 975 557  
© Copyright

L1 488 Mulgrave Rd, Cairns, Qld  
atf LOKI trust ABN 16 790 773 700





**COOK SHIRE COUNCIL**  
power pole  
**DIGITALLY STAMPED**  
**APPROVED PLAN**

**Development Application:** Development Permit for a Material Change of Use - Short-term Accommodation & Tourist Park and Operational Works (roadworks)

**Lot:** Lot 1 A3024

**Referred to in Cook Shire Council's Decision Notice (AD2025/0006812)**

**Approval Date:** 28 October 2025  
**Application Number:** DA/4926

Original Plans by BAU Design.

© State of Queensland 2025  
The Queensland Government supports and encourages the dissemination and exchange of public information. All data and other material produced by the department constitute Crown copyright.  
Unless otherwise noted, and with the exception of the Queensland Government logo, images, and other material or devices protected by a trademark, subject to review by the Queensland Government, all copyright content on this website is licenced under a Creative Commons Attribution 4.0 International (CC BY 4.0) licence.

**IMPORTANT NOTE**  
This map was prepared for information purposes only and accuracy/currency of all aspects of the map have not been verified. All aspects are subject to external studies/resources/data/ No reliance should be placed on the map and Gilvear Planning Pty Ltd accepts no responsibility for any loss or damage suffered howsoever arising to any person who may use or rely on this map.

Boat Ramp Access and Gates			
SCALE:	1:500 @ A3	CLIENT:	TRAILFINDERS AUSTRALIA
COORDINATE SYSTEM:	EPSG: 7855 / GDA2020	DATE:	09/09/2025
JOB NUMBER:	J001767	LOCALITY:	BLOOMFIELD



gilvear

planning

GENUINE | VERSATILE | DEDICATED